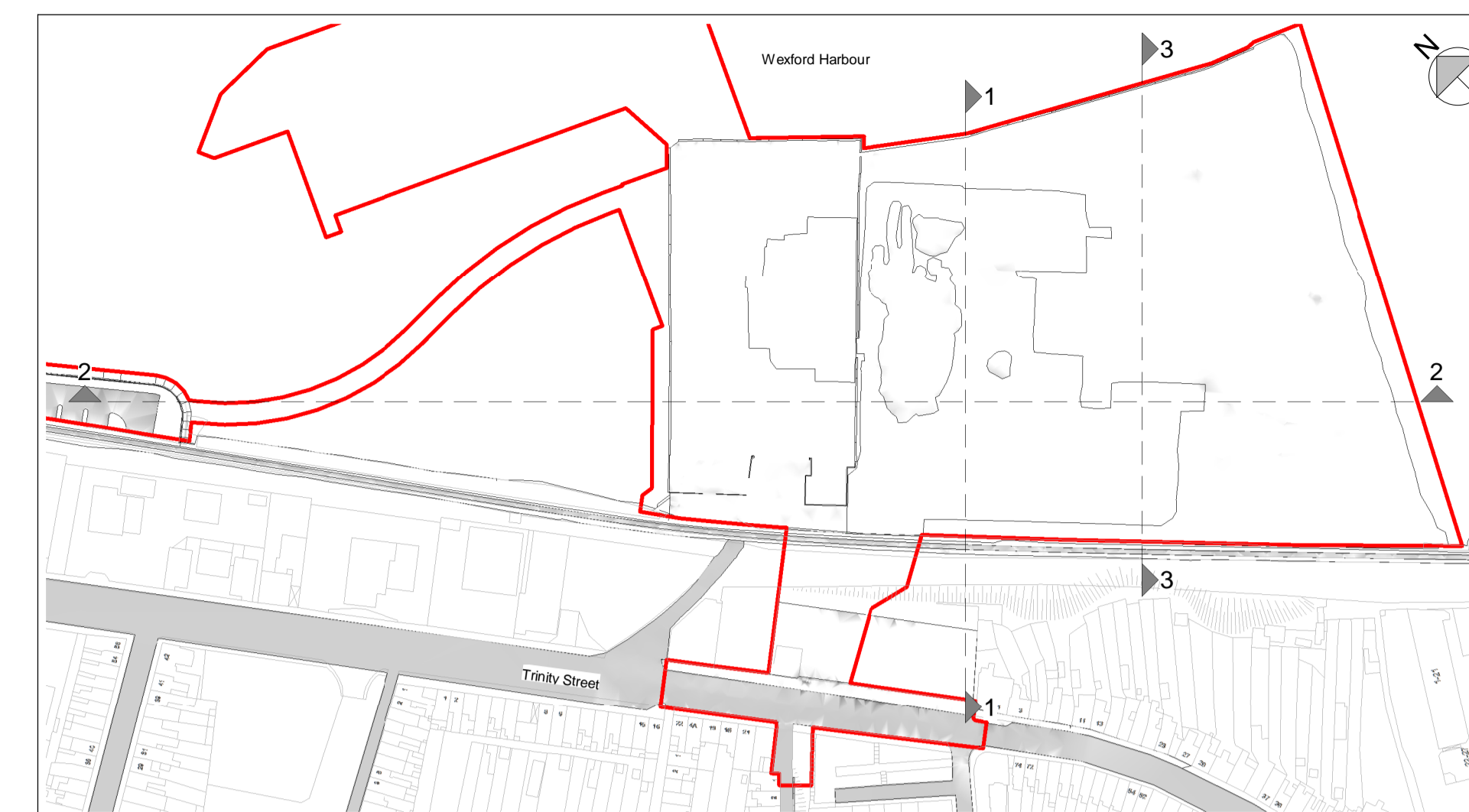


Copyright. All Rights Reserved.
This work is copyright and cannot be produced or copied in any form or by any means (graphic, electronic or mechanical including photocopying) without the written permission of the originator. Any reuse, express or implied, to use this document for any purpose whatsoever is restricted to the terms of the agreement or implied agreement between the originator and the instructing party.

Levels and contours are relative to an Ordnance Survey Datum
Figured dimensions in millimetres.




KEY PLAN - EXISTING SITE SECTIONS

KEY:

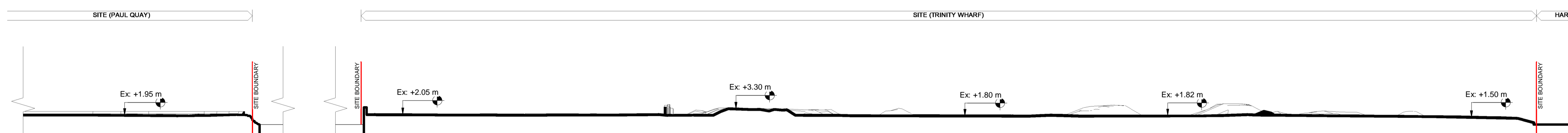
APPLICATION SITE IN RED




ADJACENT LANDS IN CONTROL OF THE APPLICANT IN BLUE



1-EXISTING SECTION 1
1: 500



2-EXISTING SECTION 2
1: 500



3-EXISTING SECTION 3
1: 500

NOTE:
Trinity Wharf site information (existing levels and materials etc) from Cardinal Surveys drawing Ref: 18-125-02.

REVISION SCHEDULE		
NO.	DATE	DESCRIPTION
P01	2019.02.07	Issued for Planning

Mixed Use Development
Trinity Wharf Wexford

CLIENT
Wexford County Council
County Hall, Carricklaw, Wexford,
Y55 WY93
Tel: 053 919 6000
Web: www.wexfordcoco.ie



19 Merrion Square, Dublin 2, Ireland
Tel: +353 (0)1 669 3000
Email: mail@stwarchitects.com
Web: www.stwarchitects.com

DRAWING
EXISTING SITE SECTIONS

SCALE @A1 As indicated	ISSUED: 2019.02.07
DRAWN BY: TH	CHECKED BY: PJ
PROJECT NO. 15058	PROJECT ARCHITECT: Philip Jackson
DRAWING NO. TWW-STW-00-ZZ-DR-A-131-1050	REVISION P01
PROJECT STAGE: Stage 4: PLANNING APPLICATION	